



The walk to Games Bay from Wallagoot car park follows the picturesque coastline north. The walk is well signposted and the turquoise blue water is right next to the track as it winds onto the sandy beach of the bay. The secluded beach is a great place to spend a few hours splashing in the water and exploring the area.

Bournda National Park


**Length:** 5.2 km  
**Time:** 2 hrs  
**Climb:** 182 m  
**Style:** Return  
**Rating:** Track: Hard  
**Where:** 5.8 km S of Tathra  
**Transport:** car



Visit [www.wildwalks.com](http://www.wildwalks.com) for more info



*Side trips and Alternate routes mentioned in these notes are not included in the tracks overall rating, distance or time estimate. The notes only describe the side trips and Alternate routes in one direction. Allow extra time for resting and exploring areas of interest. Please ensure you and your group are well prepared and equipped for all possible hazards and delays. The authors, staff and owners of wildwalks take care in preparing these notes but will not accept responsibility for any inconvenience, loss or injury sustained by using these notes or maps. Please take care and share your experience through the website. Please check park closures, weather information and Fire Danger Rating just before leaving for your walk. Walk maybe closed during Total Fire Ban. GPS for start and end of this walk: -36.785,149.9611*



## Wildwalks

Download the free [Bushwalk Australia eMag](http://Bushwalk Australia eMag)


The eMagazine is produced by the community at [bushwalk.com](http://bushwalk.com) and the Wildwalks team  
[Bushwalk.com](http://Bushwalk.com) Australia's most active bushwalking forum - Check it out.

Happy Reading. Matt :)



## Wallagoot Beach Carpark to Int. Wallagoot Gap and Kangarutha Trks 0.2km 4 mins


(From S) (Wallagoot car park is found at the end of Wallagoot Lake Rd, off the Sapphire Coast Drive.) This walk leaves the car park along the track between the information sign (on the right) and toilet (on the left), heading between two cut logs. The wide track dips through a valley then heads over a rise, coming to a signposted intersection (with a timber platform on the right).



## Int. Wallagoot Gap and Kangarutha Trks to Wallagoot Gap 0.1km 2 mins Optional Side Trip:

(From 0.22 km) Veer right: From the intersection, the walk heads to the timber platform then down the timber steps onto Wallagoot Gap Beach.

(Retrace your steps back to the main track, then turn right to continue along this walk.)




## Wallagoot Gap

Wallagoot Gap is situated south of Tathra, facing east out onto the South Pacific Ocean. The gap is created by two headlands that protect the main beach from the wind. A second beach can be found around the corner of Wallagoot Gap, by following the right-hand side wall. Wallagoot Gap is an excellent place for a swim or a play in the sand. The gap can be accessed from Wallagoot Beach car park at the end of Wallagoot Lake Rd or the Kangarutha Track.




## Int. Wallagoot Gap and Kangarutha Trks to Games Bay 2.4km 45 mins

(From 0.22 km) Turn left: From the intersection, this walk follows the 'Kangarutha Walking Track' arrow through the trees, keeping the coast to the right. The track winds for some time, with the ocean far below to the right of the track. The track winds back and forth for quite some time, with posts leading the way through areas of open and closed vegetation. The walk then turns left into a Games Bay, a large bay, with many access tracks leading down to the ocean on the right of the track. This walk leads around the bay to turn right, down to into the sandy Games Bay. The small bushes at the back of the bay hide the signpost for 'Games Bay'.



## Games Bay

Games Bay, Bournda National Park, is located along the Kangarutha Track, south of Tathra. The bay is formed by two rocky sides, and backed by a sandy beach. Games Bay Creek runs through the beach out to sea, but flows intermittently. The bay is named after Mr Games, a settler who cleared and used the surrounding area of the bay for dairy farming. Mr Games also made a track from Games Bay to White Rock. The bay is backed by a small fireplace with driftwood seats around it.



This is a 'Return' style walk - retrace your steps back to the beginning when you are ready.

This space is available for advertising



Full colour  
Great photos



Give the joy of walking to a friend  
(and support wildwalks)

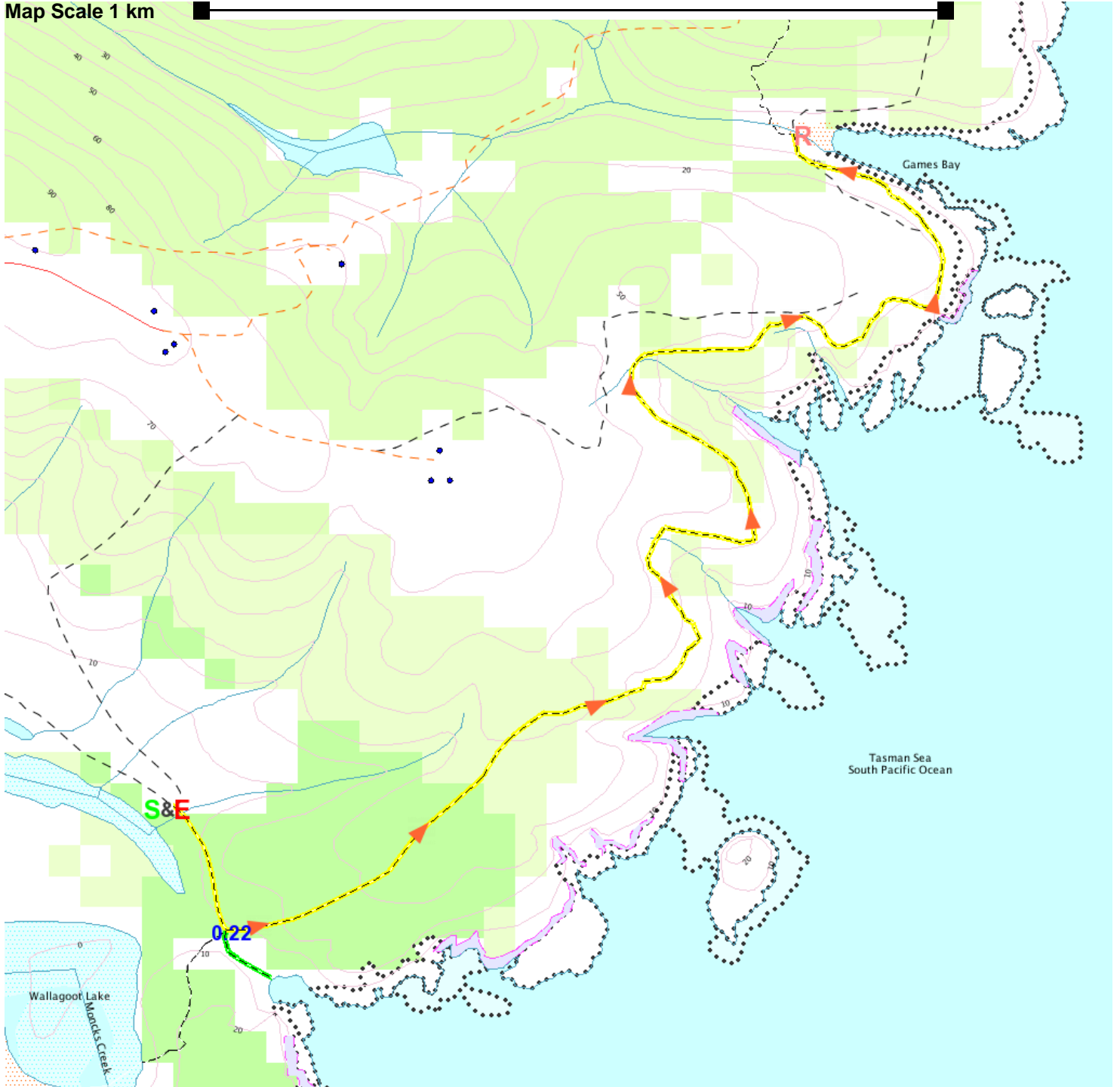
[www.wildwalks.com/books.html](http://www.wildwalks.com/books.html)



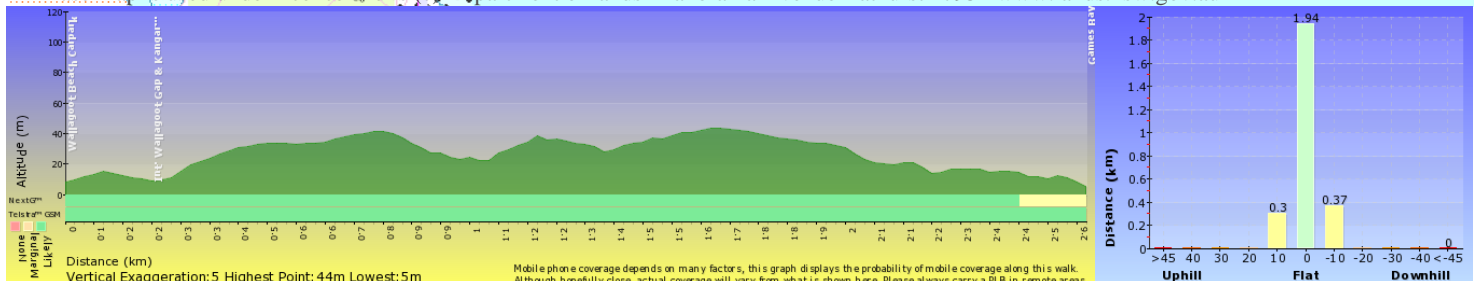
A walk for every body



Map Scale 1 km



Base map is used under licence and is © Department of lands Panorama Avenue Bathurst 2795 [www.lands.nsw.gov.au](http://www.lands.nsw.gov.au)



Mobile phone coverage depends on many factors, this graph displays the probability of mobile coverage along this walk. Although hopefully close, actual coverage will vary from what is shown here. Please always carry a PLB in remote areas.