



Timber Beach is a secluded beach in Munmorah State Conservation Area. The walk starts from a short side road off Snapper Point Rd, at Timber Beach Lookout. From here, the walk follows an eroded track down the ridge, then bends left to cross a clearing and come to the back of Timber Beach. The beach is surrounded by rock walls and is quite small, especially at high tide. A lovely quiet spot to visit.

Munmorah State Conservation Area


Length: 0.8 km
Time: 20 mins
Climb: 67 m
Style: Return
Rating: Track: Hard
Where: 1.7 km SSW of Catherine Hill Bay
Transport: car



Visit www.wildwalks.com for more info



Side trips and Alternate routes mentioned in these notes are not included in the tracks overall rating, distance or time estimate. The notes only describe the side trips and Alternate routes in one direction. Allow extra time for resting and exploring areas of interest. Please ensure you and your group are well prepared and equipped for all possible hazards and delays. The authors, staff and owners of wildwalks take care in preparing these notes but will not accept responsibility for any inconvenience, loss or injury sustained by using these notes or maps. Please take care and share your experience through the website. Please check park closures, weather information and Fire Danger Rating just before leaving for your walk. Walk maybe closed during Total Fire Ban. GPS for start and end of this walk: -33.1806,151.6252




Wildwalks

Download the free Bushwalk Australia eMag


The eMagazine is produced by the community at bushwalk.com and the Wildwalks team
Bushwalk.com Australia's most active bushwalking forum - Check it out.

Happy Reading. Matt :)



Timber Beach Lookout

Timber Beach Lookout is found at the end of a small side road, about 470m from the start of the dirt road on Snapper Point Rd. The unsignposted lookout is in the corner of the car park and looks north-east. Ironically, there is no view of Timber Beach, but good views over the top of the bay to Ghosties Beach and Flat Island.



Timber Beach Lookout to Timber Beach 0.4km 5 mins

(From S) From the north-eastern corner of the car park, this walk heads between the timber posts and follows the eroded track downhill, heading towards Flat Island (the low headland to the north-east). The track leads down, following the top of the ridge and, after about 160m, turns left. After a further 170m, the walk comes to a clearing, where it follows the track just to the left for another 60m before coming to the rocky gully behind Timber Beach.



Timber Beach

Timber Beach is a small, narrow and sandy beach wedged between three cliffs. The beach faces south-east and is accessed by a track from Timber Beach lookout. Access to the actual beach requires climbing down a several metre high, slippery rock wall, where the track meets the apex of the beach. The small secluded beach is a lovely place to enjoy the ocean and the carved rock formation.


This is a 'Return' style walk - retrace your steps back to the beginning when you are ready.



A list of paper topographical maps that cover this walk

[Catherine Hill Bay](#) 1:25 000 Map Series

Lake Macquarie 1:100 000 Map Series



Nearby outdoor and camping stores


Camping Country 401 Pacific Hwy Belmont North (02) 4945 1555

Lake Macquarie Kayaks & Camping Unit 1 61 Alliance Ave Morisset (02) 4973 2028

Camping World Cnr Hillsborough & Macquarie Rds Warners Bay (02) 4956 6183

East Lake Refrigeration 511 Lake Rd Argenton (02) 4958 6255

Camping World 3/ 276 Macquarie Rd Warners Bay (02) 4956 6183



This space is available for advertising



Full colour
Great photos



Give the joy of walking to a friend
(and support wildwalks)

www.wildwalks.com/books.html



A walk for every body



Map Scale 500 m



Base map is used under licence and is © Department of lands Panorama Avenue Bathurst 2795 www.lands.nsw.gov.au

