

This is a very short walk across the picnic area to the lookout - you can see the end of the walk from the start. The council has installed a sandstone footpath that arcs around the picnic area and leads to St Johns Lookout. The path also leads to picnic tables and accessible toilets. You will also find electric BBQs, just off from the path. A great spot with some shade, the view from the lookout is great on a sunny day.

Katandra Reserve


Length: 0.2 km
Time: 10 mins
Climb: 13 m
Style: Return
Rating: Path: Easy - Wheelchair accessible
Where: 3.4 km SE of Lisarow
Transport: car



Visit www.wildwalks.com for more info



Side trips and Alternate routes mentioned in these notes are not included in the tracks overall rating, distance or time estimate. The notes only describe the side trips and Alternate routes in one direction. Allow extra time for resting and exploring areas of interest. Please ensure you and your group are well prepared and equipped for all possible hazards and delays. The authors, staff and owners of wildwalks take care in preparing these notes but will not accept responsibility for any inconvenience, loss or injury sustained by using these notes or maps. Please take care and share your experience through the website. Please check park closures, weather information and Fire Danger Rating just before leaving for your walk. Walk maybe closed during Total Fire Ban. GPS for start and end of this walk: -33.4057,151.3909



Wildwalks

Download the free [Bushwalk Australia eMag](http://bushwalk.com)


The eMagazine is produced by the community at bushwalk.com and the Wildwalks team
[Bushwalk.com](http://bushwalk.com) Australia's most active bushwalking forum - Check it out.

Happy Reading. Matt :)



Katandra's Mobility Parking to Toilet block 0km 1 mins

(From S) From the mobility parking spots (marked with blue wheelchair symbol, on Toomey Rd), this walk follows the sandstone footpath past the picnic table to come to the front of the toilet block.




St Johns Lookout picnic area

St Johns Lookout picnic area is a large open area found at the top of Katandra Reserve on Toomeys Rd. The picnic area provides wheelchair accessible toilets, picnic tables, free electric BBQ's, parking areas and information boards. There is plenty of open space with some natural shade provided by the surrounding trees. There are garbage bins provided but no drinking water.

Toilet block to St Johns Lookout 0km 1 mins


(From 0.04 km) Veer right: From the toilet block, this walk follows the footpath past the information sign to the fenced and signposted 'St Johns Lookout'



St Johns Lookout

This fenced lookout is found at the top of Katandra Reserve, near the toilets. The lookout was upgraded by Gosford Council in September 2009 and now provides a safer platform and easier access. From the lookout, there are extensive views south-east over Matcham, Erina Heights and Terrigal, out to the ocean. The Guringai Walk passes below the lookout - please take extra care to not drop anything from the platform.


This is a 'Return' style walk - retrace your steps back to the beginning when you are ready.



A list of paper topographical maps that cover this walk

Gosford 1:25 000 Map Series

Gosford 1:100 000 Map Series



Nearby outdoor and camping stores


Boots Great Outdoors 201 The Entrance Rd Erina (02) 4367 0396

Camping World Shop 18, 482 Pacific Hwy Wyoming (02) 4324 6515

BCF Australia Pty Ltd 354 Manns Rd Gosford West (02) 4322 5833

Mannings Sports 172 Mann St Gosford (02) 4325 1617

Kangaroo Tent City & BBQs Homemakers Supa Centre Cnr Wyong Rd & Bryant Drv Tuggerah (02) 4353 4335



This space is available for advertising



Full colour
Great photos



Give the joy of walking to a friend
(and support wildwalks)

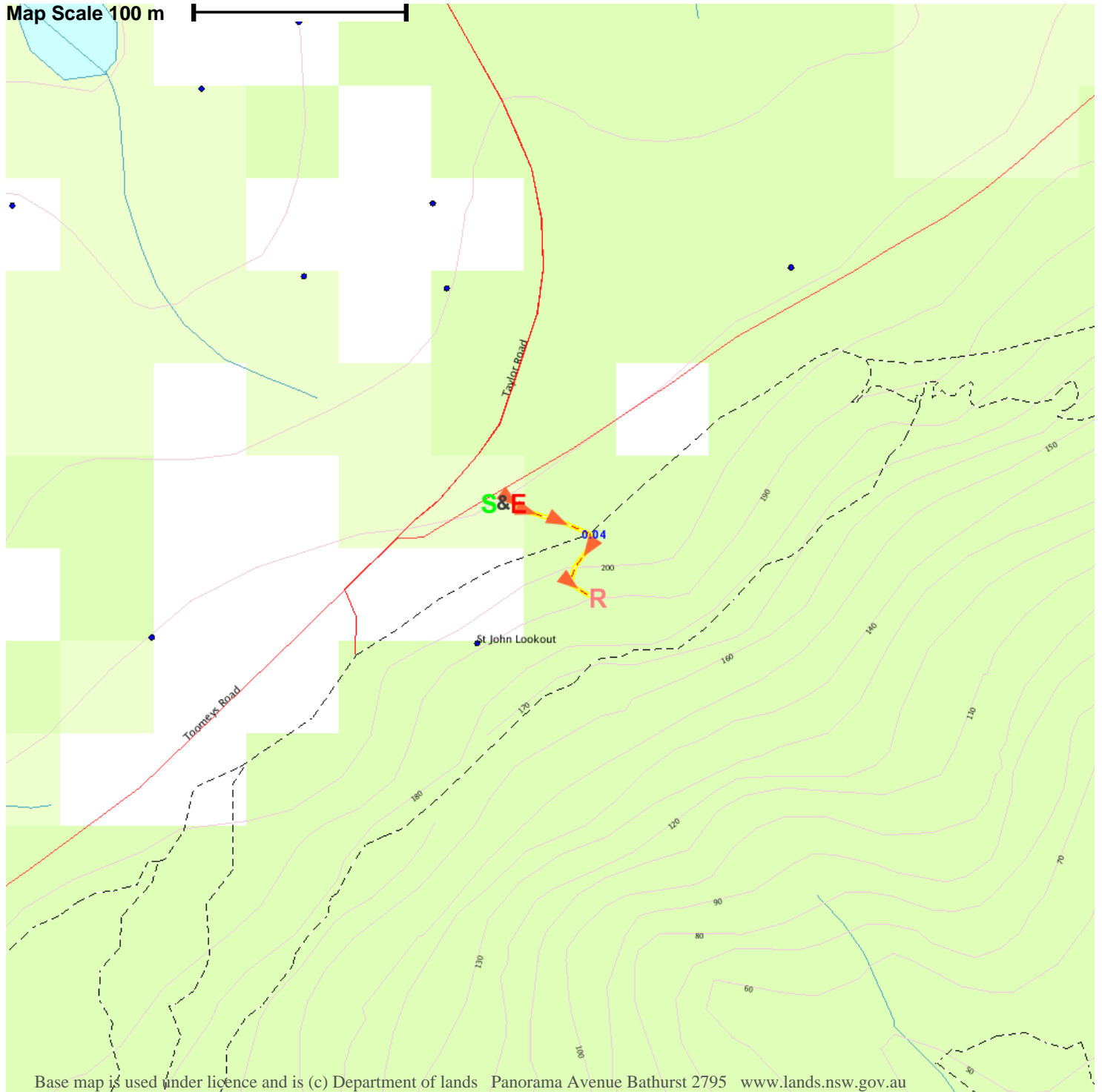
www.wildwalks.com/books.html



A walk for every body



Map Scale 100 m



Base map is used under licence and is (c) Department of lands Panorama Avenue Bathurst 2795 www.lands.nsw.gov.au

