



This is a wonderful short loop down from the car park and onto North Tura Beach. The walk explores the beach, giving the chance to get sand between the toes, before returning to the car. The optional side trip to the lookout is well worth the effort with its great view of the coast.

Bournda National Park

**Length:** 0.5 km  
**Time:** 15 mins  
**Climb:** 6 m  
**Style:** Circuit  
**Rating:** Track: Moderate  
**Where:** 11 km SSW of Tathra  
**Transport:** car



Visit [www.wildwalks.com](http://www.wildwalks.com) for more info



*Side trips and Alternate routes mentioned in these notes are not included in the tracks overall rating, distance or time estimate. The notes only describe the side trips and Alternate routes in one direction. Allow extra time for resting and exploring areas of interest. Please ensure you and your group are well prepared and equipped for all possible hazards and delays. The authors, staff and owners of wildwalks take care in preparing these notes but will not accept responsibility for any inconvenience, loss or injury sustained by using these notes or maps. Please take care and share your experience through the website. Please check park closures, weather information and Fire Danger Rating just before leaving for your walk. Walk maybe closed during Total Fire Ban. GPS for start and end of this walk: -36.8291,149.9346*




## Wildwalks

Download the free [Bushwalk Australia eMag](http://Bushwalk Australia eMag)

The eMagazine is produced by the community at [bushwalk.com](http://bushwalk.com) and the Wildwalks team

[Bushwalk.com](http://Bushwalk.com) Australia's most active bushwalking forum - Check it out.

Happy Reading. Matt :)




### Int. Nth Tura Car Park and Lookout Trk to Nth Tura Lookout 0km Optional Side Trip:

(From S) Turn left: From the intersection, the walk follows the sign for 'Viewing Platform' out to the verandah lookout. (Retrace your steps back to the main track, then turn left to continue along this walk.)


### North Tura Lookout

North Tura Beach Lookout is located between Tathra and Merimbula in Bournda National Park. The lookout has stunning views over North Tura Beach, all the way south to Tura Headland and out to sea. The lookout is also a great viewing point for Turingal Head and Bournda Island. The lookout is easily accessed from North Tura car park and is wheelchair-accessible.




### Int Nth Tura Car Park and Lookout Trk to Int Nth Tura Car Park and Nth Tura Bch 0.2km 3 mins

(From S) From the intersection, the walk follows the 'Beach Access Stairs' sign to the corner of the car park that has no picnic table. From here, the track leads through the heath, winding down the hill onto North Tura Beach.



### Int. Nth Tura Car Park and Nth Tura Bch to Nth Tura Beach 0.2km 3 mins

(From 0.15 km) Turn left: From here, this walk heads along the beach towards Bournda Island, keeping the water to the right. The walk soon comes to a staircase on the left.



### North Tura Beach


North Tura Beach is located north of Merimbula and Tura Heads. The beach is a beautiful expanse of sand of nearly 2.5km, stretching from Tura Heads to Bournda Island in the north. North Tura is an easterly-facing beach which is accessed by Widgegam Rd off the Sapphire Coast Drive.

### Nth Tura Beach to Int. Nth Tura Car Park and Lookout Trk 0.1km 2 mins

(From 0.34 km) Turn left: From the beach, this walk heads towards the hill with the stairs visible, and away from the ocean. The walk then heads up through the gap in the heath to lead to the top of the stairs.

Turn left : From the intersection, this walk leaves the beach and stairs behind on the left, as the track winds up the hill for a short time to the car park.

Veer left: From the intersection, the walk heads away from the sign and the picnic tables, which are on the right, keeping the car park on your right. The walk comes to the middle of the car park where a fenced-track leads out onto a verandah.



This space is available for advertising



Full colour Great photos



Give the joy of walking to a friend  
(and support wildwalks)

[www.wildwalks.com/books.html](http://www.wildwalks.com/books.html)



A walk for every body



Map Scale 100 m



Base map is used under licence and is (c) Department of lands. Panorama Avenue Bathurst 2795 [www.lands.nsw.gov.au](http://www.lands.nsw.gov.au)

