



A very short walk to the Norah Head rockpool in Cabbage Tree Harbour. The rockpool is a great, sheltered spot to swim and relax on a sunny day. You could also happily spend some time exploring the nearby rockshelves. A great spot for a lazy afternoon with plenty of interesting scenery.

Norah Head Lighthouse Reserve

**Length:** 0.2 km  
**Time:** 15 mins  
**Climb:** 6 m  
**Style:** Return  
**Rating:** Walk: Easy  
**Where:** 3.6 km ESE of Toukley  
**Transport:** bus car



Visit [www.wildwalks.com](http://www.wildwalks.com) for more info



*Side trips and Alternate routes mentioned in these notes are not included in the tracks overall rating, distance or time estimate. The notes only describe the side trips and Alternate routes in one direction. Allow extra time for resting and exploring areas of interest. Please ensure you and your group are well prepared and equipped for all possible hazards and delays. The authors, staff and owners of wildwalks take care in preparing these notes but will not accept responsibility for any inconvenience, loss or injury sustained by using these notes or maps. Please take care and share your experience through the website. Please check park closures, weather information and Fire Danger Rating just before leaving for your walk. Walk maybe closed during Total Fire Ban. GPS for start and end of this walk: -33.2792,151.5686*



## Wildwalks



Download the free [Bushwalk Australia eMag](http://bushwalk.com)

The eMagazine is produced by the community at [bushwalk.com](http://bushwalk.com) and the Wildwalks team  
[Bushwalk.com](http://bushwalk.com) Australia's most active bushwalking forum - Check it out.

Happy Reading. Matt :)



### Boat ramp to Rock Pool 0.1km 2 mins


(From S) From the boat ramp at the bottom of Bald St, Norah Head, this walk follows the concrete footpath towards the rock pool, keeping the ocean to the left. After a short distance, the walk goes down the concrete ramp and continues along the beach a little to the steps at the bottom of the Bush St Rock Pool Path, just below the toilet block.



### Norah Head Rock Pool

This tidal ocean pool is in Cabbage Tree Harbour at Norah Head. It is a beautiful, sheltered place to swim or to relax on the sand. There are public toilets nearby. [More info](#)

This is a 'Return' style walk - retrace your steps back to the beginning when you are ready.



### A list of paper topographical maps that cover this walk

[Toukley](#) 1:25 000 Map Series

Lake Macquarie 1:100 000 Map Series



### Nearby outdoor and camping stores

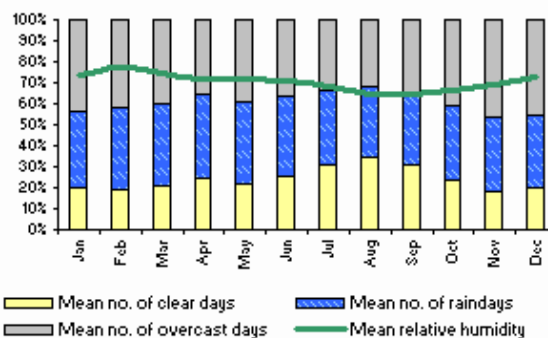
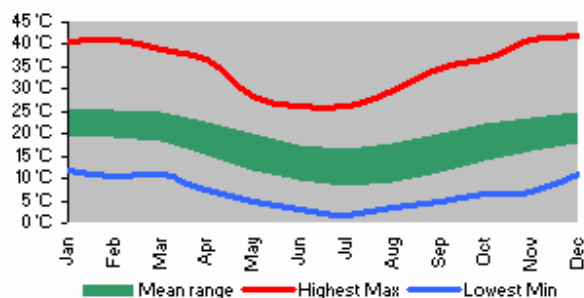
**Wyong Warehouse & Camping World** 59 Howarth St Wyong (02) 4352 1501

**Kangaroo Tent City & BBQs** Homemakers Supa Centre Cnr Wyong Rd & Bryant Drv Tuggerah (02) 4353 4335

**Central Coast Canvas** 33 Holloway Drv Jilliby (02) 4353 9885

**Lake Macquarie Kayaks & Camping** Unit 1 61 Alliance Ave Morisset (02) 4973 2028

**Boots Great Outdoors** 201 The Entrance Rd Erina (02) 4367 0396



This space is available for advertising



Full colour  
Great photos



Give the joy of walking to a friend  
(and support wildwalks)

[www.wildwalks.com/books.html](http://www.wildwalks.com/books.html)



A walk for every body



Map Scale 100 m



Base map is used under licence and is (c) Department of lands Panorama Avenue Bathurst 2795 [www.lands.nsw.gov.au](http://www.lands.nsw.gov.au)

