



This walk explores many highlights in Katandra Reserve. Starting from St Johns Lookout, this walk winds down the hill into the much denser forest of the valley, enjoy many interesting rock formations on the way. Once in the valley, you walk past some fantastic examples of strangler figs before heading around Seymour Pond, enjoying the water birds. After resting at one of the picnic areas, you follow Graves Walk up the ridge, enjoying the open and dryer forest before returning to the car park.



Length: 4.8 km
Time: 2 hrs 15 mins
Climb: 308 m
Style: Circuit
Rating: Track: Moderate
Where: 3.4 km SE of Lisarow
Transport: car



Visit www.wildwalks.com for more info

Katandra Reserve

Side trips and Alternate routes mentioned in these notes are not included in the tracks overall rating, distance or time estimate. The notes only describe the side trips and Alternate routes in one direction. Allow extra time for resting and exploring areas of interest. Please ensure you and your group are well prepared and equipped for all possible hazards and delays. The authors, staff and owners of wildwalks take care in preparing these notes but will not accept responsibility for any inconvenience, loss or injury sustained by using these notes or maps. Please take care and share your experience through the website. Please check park closures, weather information and Fire Danger Rating just before leaving for your walk. Walk maybe closed during Total Fire Ban. GPS for start and end of this walk:-33.4065,151.3901



Wildwalks



Download the free [Bushwalk Australia eMag](http://bushwalk.com.au)

The eMagazine is produced by the community at bushwalk.com and the Wildwalks team

[Bushwalk.com](http://bushwalk.com) Australia's most active bushwalking forum - Check it out.

Happy Reading. Matt :)

St Johns Lookout car park to Toilet block 0.1km 2 mins

(From S) From the car park (signposted as 'Katandra' on Toomeys Rd), this walk heads across the picnic area and past the BBQ shelters, keeping the road up the hill to the left. Soon the walk comes to a sandstone footpath in front of the toilet block.

St Johns Lookout picnic area

St Johns Lookout picnic area is a large open area found at the top of Katandra Reserve on Toomeys Rd. The picnic area provides wheelchair accessible toilets, picnic tables, free electric BBQ's, parking areas and information boards. There is plenty of open space with some natural shade provided by the surrounding trees. There are garbage bins provided but no drinking water.

Toilet block to St Johns Lookout 0km 1 mins **Optional Side Trip:**

(From 0.13 km) Turn right: From the toilet block, this walk follows the footpath past the information sign to the fenced and signposted 'St Johns Lookout'

(Retrace your steps back to the main track, then veer right to continue along this walk.)

St Johns Lookout

This fenced lookout is found at the top of Katandra Reserve, near the toilets. The lookout was upgraded by Gosford Council in September 2009 and now provides a safer platform and easier access. From the lookout, there are extensive views south-east over Matcham, Erina Heights and Terrigal, out to the ocean. The Guringai Walk passes below the lookout - please take extra care to not drop anything from the platform.



Toilet block to Upper Int of Toomey walk and Katandra Horse track 0.2km 3 mins

(From 0.13 km) Continue straight: From the toilet block, this walk heads through the clearing away from the lookout and BBQs. The walk follows the 'Toomey Walk' sign past a couple of picnic tables then turns right at the next 'Toomey Walk' sign. Just after passing through the gap in the fence, the walk comes to an intersection with a number of timber posts (on the right).

Upper Int of Toomey walk and Katandra Horse track to Lower Int of Toomey walk and Katandra Horse track 0.4km 10 mins

(From 0.3 km) Turn right: From the intersection, this walk follows the upper orange arrow past the timber posts and along the track. The track soon bends sharply left, heading down some stairs and coming to a three-way intersection, and a 'Lookout' sign pointing back up.

Continue straight: From the intersection, this walk follows the 'Toomey Walk' sign down the steps and left around the tree and through a cleft in the rock. The track zigzags down the hill and, about 100m past a rock platform with views, the track leads through some timber posts to come to a 'T' intersection with the Katandra Horse Track.



Lower Int of Toomey walk and Katandra Horse track to Strangler Fig platform 1.2km 25 mins

(From 0.69 km) Veer right: From the intersection, this walk follows neither arrow but heads gently downhill along the wide horse trail, passing the post with the peach-coloured strip. The trail winds through the bush for a short time before coming to a clearing and signposted intersection with the 'Ridgeway Road' trail.

Veer right: From the intersection, this walk follows the left-hand arrow on the 'Toomey Walk' sign, over a small rise and along a narrow track. The track then heads down a short set of stairs and past a large rock. After a switchback, the track heads down another set of stairs then continues more gently down the hill. After a few more zigzags, the bush becomes more dense and thick vines become prevalent. Once on the valley floor, the walk crosses a couple of small creeks on small timber bridges and soon heads down some stairs, coming to the timber platform and a large Strangler Fig tree.

Strangler Fig platform

The Strangler Fig platform on Toomey Walk has been built to help walkers better appreciate this amazing feat of survival. The tree is formally know as *Ficus obliqua* and is listed on the Significant tree Register. More commonly know as a 'Small-leaved Fig', this tree has an amazing root structure that grasps onto a large mossy boulder before heading underground. The platform is in a lovely shaded spot on the valley floor and the bench seat makes an inviting offer to sit whilst you soak up the surroundings. [More info](#)

Strangler Fig platform to Strangler Fig Tube 0.4km 5 mins

(From 1.86 km) Turn left: From the Strangler Fig Tree platform, this walk heads down a step and follows the flat track through the palm-filled valley. The track cross a few small creeks on small timber bridges to come to post '3' (a large Turpentine Tree). From there, the track continues gently downhill. Soon after heading down a long set of timber stairs, the track crosses a small bridge then turns right, coming to the top of more stairs and a number '4' post (a Strangler Fig tube).

Strangler Fig Tube

This Strangler Fig Tube is found beside Toomey Walk, just north of Seymour Pond. The scientific name of the tree is *Ficus obliqua* and it is listed on the Significant Tree Register. This Small-leaved Fig has grown around a large fallen log. The log has long-since rotted away, leaving a knotted tubular structure. Strangler Figs often grow from seeds dropped by birds. The seeds may fall on logs or rocks and the roots will make their way to the ground (to provided water, nutrients and a firm anchor), whilst the rest of the tree grows upwards for light. [More info](#)

Strangler Fig Tube to Int of Waterman and Toomey walks 0.1km 1 mins

(From 2.28 km) Continue straight: From post '3', this walk heads down the timber stairs and turns left. The walk follows the track and soon moves back onto a boardwalk, coming to a three-way intersection beside a large pond, with a sign pointing back along 'Toomey Walk'.

Int of Waterman and Toomey walks to Seymour Pond Picnic area 0.1km 1 mins **Alternative ROUTE:**

(From 2.34 km) Continue straight: From the intersection, this walk follows none of the arrows and heads away from the face of the signs, across the bridge, keeping the pond on the right. The track then heads past the picnic tables and comes to an intersection and 'Seymour Pond' sign.

Veer left to rejoin the main walk, following the notes from 3km 'Seymour Pond Picnic area'.

Int of Waterman and Toomey walks to Waterman View 0.6km 10 mins

(From 2.34 km) Turn right: From the intersection, this walk follows the 'Waterman Walk' sign past the blue striped post and across the bridge, keeping the pond to the left. The track winds through the bush, crossing a few smaller bridges with glimpse to the pond. After crossing a bigger bridge and gully, the track comes to a bench seat. Here, the track turns left and heads along the side of the gully, crossing a few more small bridges and then heading up some stairs. Soon, the track comes to a viewing platform (on the left) with some long bench seats and a good view across Seymour Pond.

Waterman View

Waterman view (informally named) is a viewing point at the western end of Seymour Pond. The platform has a couple of long bench seats. A timber platform on the water's edge means that visitors can get right up near the water. Signs here remind visitors that swimming is not allowed. This is a great spot to enjoy the birds and other life around the pond.

Waterman View to Seymour Pond Picnic area 0.1km 2 mins

(From 2.89 km) Turn right: From the pond viewing point, this walk follows the dirt track, keeping the pond on the left. The track skirts around the pond and soon comes to a 'Seymour Pond' sign and a couple of picnic tables.



Seymour Pond

Seymour Pond is medium-sized water body in Katandra Reserve. The pond is fed by a spring coming from the cliffs at the top of the reserve. The small creek was dammed in the early 1900's to provide water for a farm on the south side (growing vegetables). The pond is home to water birds, large lizards and other wildlife. The council does not allow swimming in the pond, helping to maintain the ecosystem that now relies on this pond. There are a few spots beside the pond where you can enjoy the cool climate and the visiting birds.




Seymour Pond Picnic Area

The Seymour Pond Picnic Area is found on the dam wall at the eastern end of Seymour Pond in Katandra Reserve. The picnic area provides a couple of picnic tables and a garbage bin. The picnic area is set in a lovely naturally shaded area in view of the Seymour Pond and beside Watermans and Toomeys walks.



Seymour Pond Picnic area to Katandra Rd picnic area 0.4km 5 mins

(From 3 km) Veer right: From the picnic area, this walk heads away from the pond, following the left-hand 'Waterman walk' arrow (next to the locked gate) into the bush and across a couple of small bridges. The track passes post '5' (an old wombat hole) then sharply bends right, soon passing the 'Commemorating 10 years of bushcaring in Katandra Reserve' plaque, where this walk then heads down some stairs. After walking through the palm filled valley for a short distance, the walk heads up the steps and, soon after passing the house and fence (on the left), comes to a three-way intersection marked with a post (with blue and white arrows).



Turn right: From the intersection, this walk follows the lower arrow up the steps and turns left in front of the locked gate. The walk follows these steps up the hill, then soon flattens out as the track comes to a picnic area and car park.

Katandra Rd Picnic Area

The Katandra Road Picnic Area is found at the end of a short driveway (signposted at the intersection of Katandra Rd and Croton Ave, Holgate). The picnic area is in front of the ranger's residence and is open from 7am to 6pm daily. The picnic area provides some toilets, garbage bins, two picnic tables, parking and an information sign.



Katandra Rd picnic area to Behind the Rangers Residence 0.4km 10 mins

(From 3.44 km) Continue straight: From the picnic area, this walk follows the 'Graves Walk' and 'Lookout 1500m' signs gently downhill, initially keeping the ranger's cottage to the right. The track then heads up a long series of steps, passing a steep trail on the left (that leads to Murina Close). The walk continues up the steps to a large five-way intersection above a 'No Entry Rangers Residence' sign and locked gate.



Behind the Rangers Residence to Int of Graves and Mouat Walks 0.8km 20 mins

(From 3.89 km) Continue straight: From the intersection, this walk follows the stairs up the hill to the rocky outcrop, heading directly away from the locked gate. The track heads through the rocks then along the top of the ridge, passing the number '6' post (Aboriginal markings in the stone). The track continues gently uphill until coming to an intersection with a short link track (leading to the parallel horse track).



Continue straight: From the intersection, this walk follows the walking track gently uphill, keeping the horse track on the left. The track soon bends right and heads between the timber posts, then zigzags up the hill. The track passes between more posts to a signposted intersection with the 'Mouat Walk' and a sign pointing back along 'Graves Walk'.



Int of Graves and Mouat Walks to St Johns Lookout car park 0.2km 3 mins

(From 4.68 km) Veer right: From the intersection, this walk follows none of the arrows but heads away from the face of the sign gently uphill, keeping the valley to the right. The track soon opens up into a large clearing, passing the 'Mount Mouat walk' and 'Graves Walk' signs and continuing for about 20m to an intersection with the signposted 'Guringai walk'. Continue straight: From the intersection, this walk heads through the clearing towards the picnic area, soon coming to the car park and information sign.



This space is available for advertising



Full colour
Great photos



Give the joy of walking to a friend
(and support wildwalks)

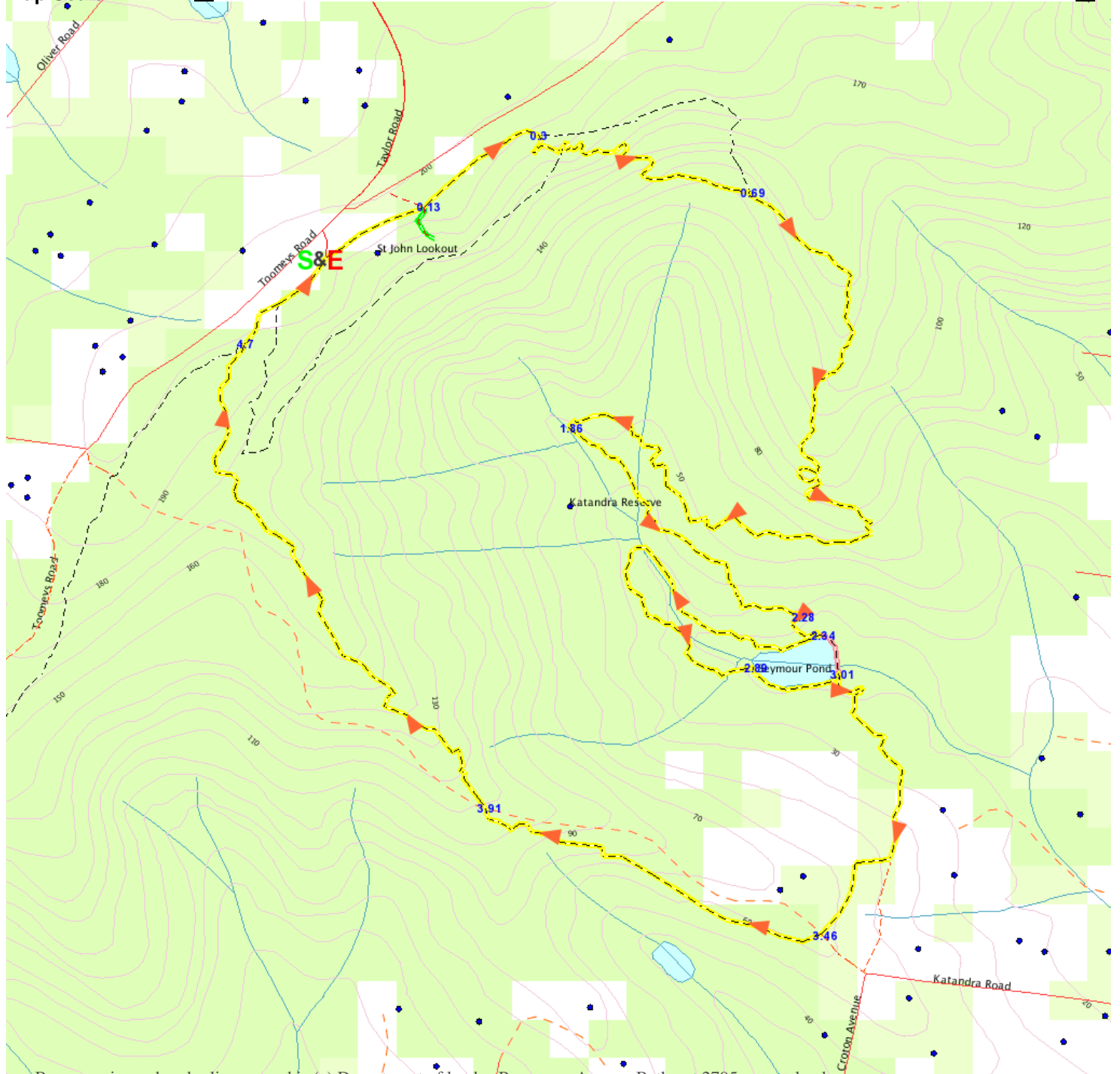
www.wildwalks.com/books.html



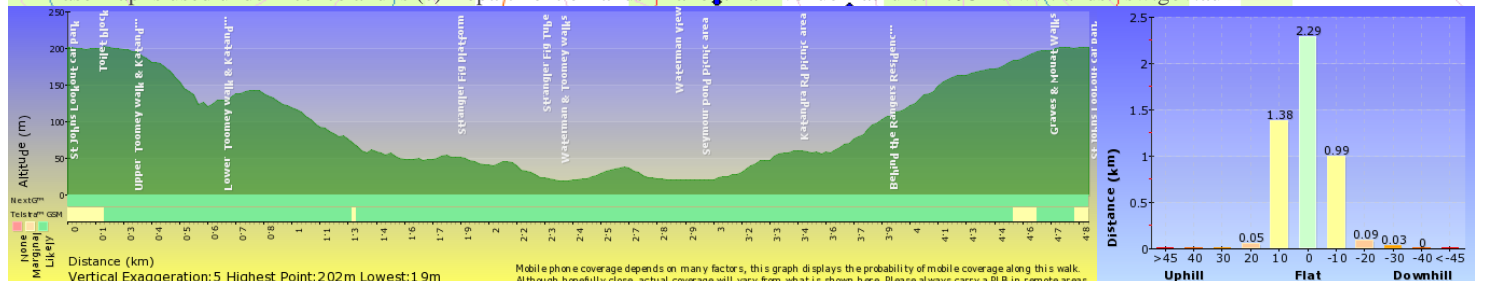
A walk for every body



Map Scale 1 km



Base map is used under licence and is (c) Department of lands Panorama Avenue Bathurst 2795 www.lands.nsw.gov.au



Mobile phone coverage depends on many factors, this graph displays the probability of mobile coverage along this walk. Although hopefully close, actual coverage will vary from what is shown here. Please always carry a PLB in remote areas.