



This section of the Great North Walk start from grand views at Heaton Lookout in Heaton state forest and leads to the picnic area and motel at Heaton Gap. The first section of this walk follows the dirt road to a communication tower before passing another lookout and expansive valley views. Here you start the steep decent along a rocky track and passing a lovely grove of grass trees. From here you follow a grassy trail and powerlines before the narrow track leads down and across the road at Heaton Gap.


Length: 4.3 km
Time: 2 hrs
Climb: 153 m
Style: One way
Rating: Track: Hard
Where: 13.6 km NNW of Morisset
Transport: car



Visit www.wildwalks.com for more info

Heaton State Forest

Side trips and Alternate routes mentioned in these notes are not included in the tracks overall rating, distance or time estimate. The notes only describe the side trips and Alternate routes in one direction. Allow extra time for resting and exploring areas of interest. Please ensure you and your group are well prepared and equipped for all possible hazards and delays. The authors, staff and owners of wildwalks take care in preparing these notes but will not accept responsibility for any inconvenience, loss or injury sustained by using these notes or maps. Please take care and share your experience through the website. Please check park closures, weather information and Fire Danger Rating just before leaving for your walk. Walk maybe closed during Total Fire Ban. GPS for start the start of this walk: -32.9837,151.4548 & for the end: -32.9653,151.4794



Wildwalks



Australia's Latest (and I rocon best) bushwalking Magazine.
 Download the full magazine for free [Bushwalk Australia eMag](http://bushwalk.com)
 The eMagazine is produces by the community at bushwalk.com and the Wildwalks team
[Bushwalk.com](http://bushwalk.com) Australia's most active bushwalking forum - Check it out.
 Happy Reading. Matt :)

Heaton Lookout

Heaton Lookout is one of the larger lookouts located on Heaton Road. This fenced lookout faces south-east. There are wood fired barbecues, picnic tables and a pit toilet. Heaton Lookout is a great place to stop for a snack, and the amazing view feels like a bonus. This lookout was named after Richard Heaton, a timber cutter who came to Australia as a convict. There is a water tank here, due to vandalism in the area this is not a reliable water source.

Heaton Lookout. to Heaton Communications Tower 2.4km 50 mins

(From S) From 'Heaton Lookout', this walk follows the 'Heaton Gap' sign gently uphill along the dirt Heaton Rd, past the toilet. After about 250m, the road leads past the 'Heaton Loop Trail' side track, then about 250m later (staying left at the Y-intersection) the road passes another section of the same signposted track as the road bends left, enjoying the views over the clearing (on your right). The road now leads gently uphill for about 1.7km, ignoring a series of side tracks until coming to a clear three-way intersection just past the brick building and fenced communication tower (on the right, and a small dam on the left).

Heaton Communications Tower to Heaton Gap Lookout 0.6km 10 mins

(From 2.43 km) Turn right: From the intersection, this walk follows the GNW arrow marker off the main road, heading east along the wide trail, initially keeping the fenced tower on your right. The trail follows the power lines[ref img=359237 for about 600m and then bends right, coming to the Heaton Gap Lookout. The unsignposted and unfenced clearing has wide, uninterrupted views to the south.

Heaton Gap Lookout

Heaton Gap lookout is a fantastic spot to stop and catch your breath in Heaton State Forest. This unfenced lookout offers exhilarating views over the valleys towards Tuggerah Lake and Lake Macquarie. this unsignposted view, as with many features in the area, was named after Richard Heaton, a timber cutter who came to Australia as a convict. [More info](#)

Heaton Gap Lookout to Int of GNW and Freemans Drive tracks 0.9km 20 mins

(From 3.05 km) Continue straight: From Heaton Gap Lookout, this walk follows the track east, moderately steeply downhill, initially keeping the view from Heaton Gap Lookout on your right. After about 60m, the track leads to a timber platform with more views, underneath the power lines. The walk continues past some handrailing for about 20m to come to the 'Great North Walk Walker Register' post. After noting your intentions, the walk continues steeply downhill with stone and timber steps and sections for handrail for about 200m, past the rock boulders and grass trees where the track widens into a narrow grassy trail. Here the walk follows this trail and the power lines downhill, steeply in places, for about 600m, until coming to a level unsignposted three-way intersection with the Freemans Drive trail (on the right).



Int of GNW track and Freemans Drive trail to Heaton Gap Track Head 0.4km 10 mins

(From 3.91 km) Veer left: From the intersection, this walk follows the GNW arrow post and power lines steeply downhill along the trail. The walk continues for about 180m to find a three-way intersection, with a GNW arrow marker on the right (where the power line trail bends left). The walk turns right, leaving the power lines and following the GNW arrow marker steeply down a narrower forested track. The track winds down some timber steps, towards the sound of traffic for about 160m then down a timber staircase to the edge of Freemans Drive. Here the walk crosses Freemans Drive (busy road, please be careful to look and listen for traffic) and comes to the Watagan Forest Motel, petrol station (on the left), picnic area and signposted 'Heaton Gap Track Head' (on the right).

Watagan Forest Motel

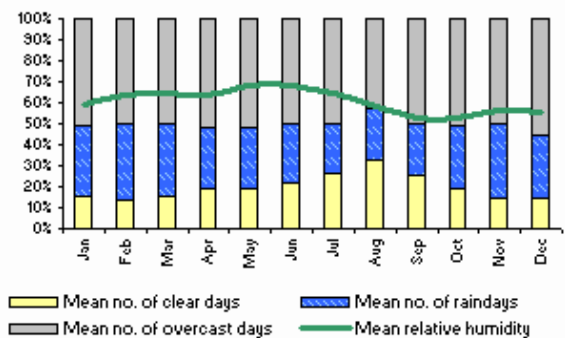
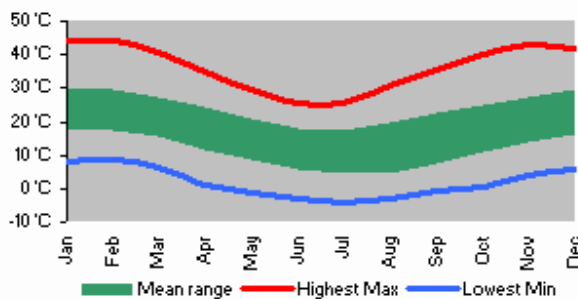
Watagan Forest Motel is located on Branxton-Toronto Road. This retro-style motel is located right on the Great North Walk. The motel offers six rooms for around \$99 per night - each with a double bed (four rooms also have twin singles), a television, bathroom with shower, air conditioning, and breakfast included. Room service is available. Adjoining the motel is a service station, which also offers dining room meals as well as a small grocery selection (bread, milk, bottled water, rice, pasta, etc), open until 8:30pm daily. A rest area is situated next to the motel, with covered picnic tables and garbage bins. For further information, phone (02)4938 0149.

A list of paper topographical maps that cover this walk

- [Quorrobolong](#) 1:25 000 Map Series
- Cessnock 1:50 000 Map Series
- Cessnock 1:100 000 Map Series

Nearby outdoor and camping stores

- Lake Macquarie Kayaks & Camping** Unit 1 61 Alliance Ave Morisset (02) 4973 2028
- Camping World** Cnr Hillsborough & Macquarie Rds Warners Bay (02) 4956 6183
- East Lake Refrigeration** 511 Lake Rd Argenton (02) 4958 6255
- Camping World** 3/ 276 Macquarie Rd Warners Bay (02) 4956 6183
- Carneys Sport & Leisure** 137 Vincent St Cessnock (02) 4991 2208



This space is available for advertising



Full colour
Great photos



Give the joy of walking to a friend
(and support wildwalks)

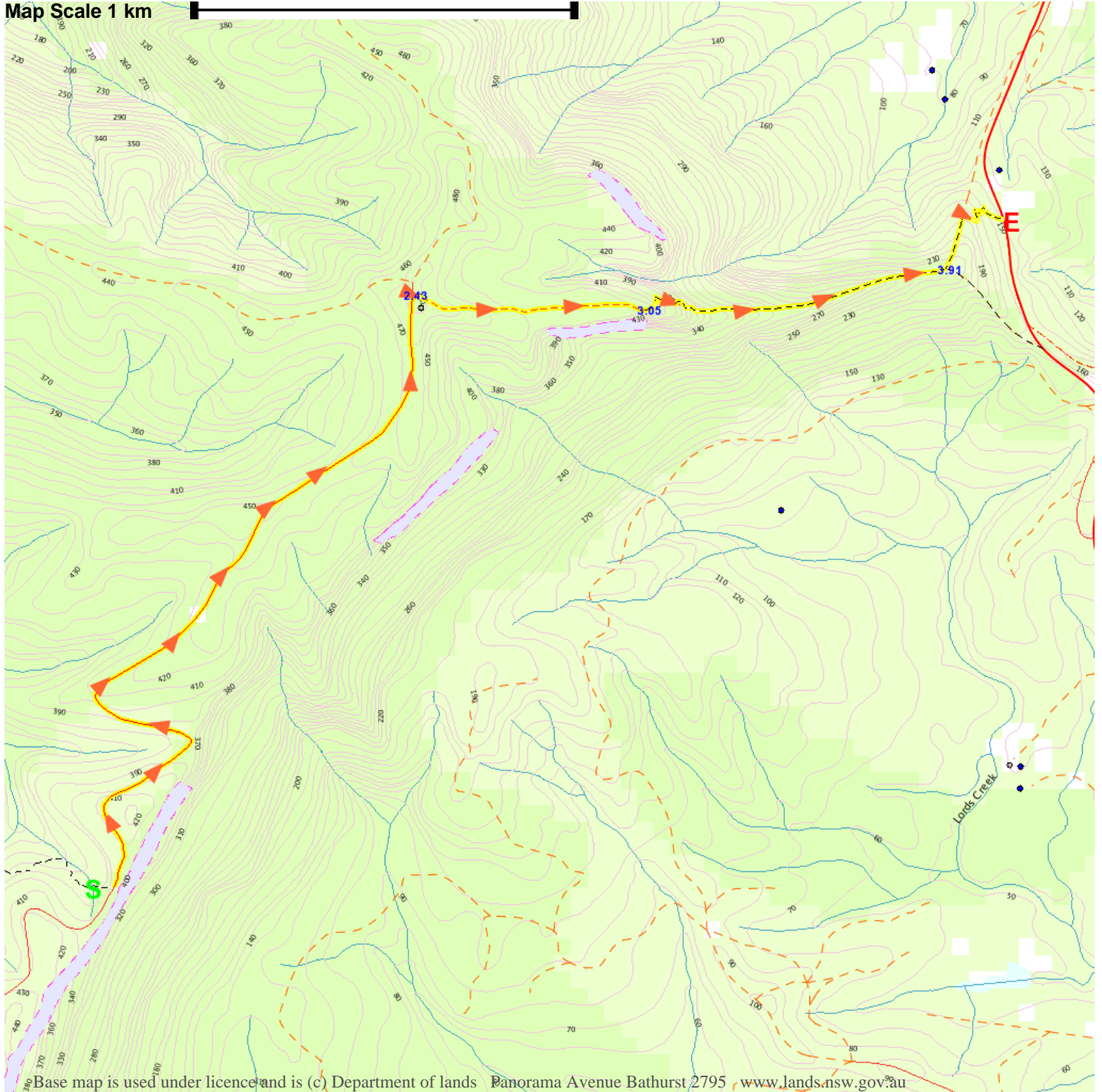
www.wildwalks.com/books.html



A walk for every body



Map Scale 1 km



Base map is used under licence and is (c) Department of lands Panorama Avenue Bathurst 2795 www.lands.nsw.gov.au

