



The Geebung Track links Campbell Dr and Wybung Head Rd via a track through the heath. Forming part of a coastal walk, you will find occasional ocean views in addition to a great view of Birdie Beach about halfway. The Geebung Track is a great place to enjoy the wildflower display in spring and early summer. If you have extra time, you could extend your journey with the Wybung Head walk for more ocean views.

Munmorah State Conservation Area

Length: 2.4 km
Time: 1 Hr
Climb: 92 m
Style: One way
Rating: Track: Moderate
Where: 5.3 km NE of Budgewoi
Transport: car



Visit www.wildwalks.com for more info



Side trips and Alternate routes mentioned in these notes are not included in the tracks overall rating, distance or time estimate. The notes only describe the side trips and Alternate routes in one direction. Allow extra time for resting and exploring areas of interest. Please ensure you and your group are well prepared and equipped for all possible hazards and delays. The authors, staff and owners of wildwalks take care in preparing these notes but will not accept responsibility for any inconvenience, loss or injury sustained by using these notes or maps. Please take care and share your experience through the website. Please check park closures, weather information and Fire Danger Rating just before leaving for your walk. Walk maybe closed during Total Fire Ban. GPS for start the start of this walk:-33.1954,151.6016 & for the end:-33.1942,151.6179



Wildwalks



Download the free Bushwalk Australia eMag

The eMagazine is produced by the community at bushwalk.com and the Wildwalks team
Bushwalk.com Australia's most active bushwalking forum - Check it out.

Happy Reading. Matt :)




Int of Geebung Track and Campbell Dr to Birdie Beach View 1.7km 25 mins

(From S) From Campbell Dr (800m east of the intersection with Blue Wren Dr), this walk heads south around the locked gate, though a clearing then follows the 'Coast Track' sign along the management trail. After about 350m, the management trail ends, and the walk crosses a small creek using a timber boardwalk. The walk heads up a series of timber steps (where the track is now lined with timber) and across a small clearing, then back through tall dense heath for about 200m. Here, the track is no longer lined with timber edging, but is still clear as it soon bends left and heads up the wide ridge through the low heath, with great district views behind. The track continues up the hill as Birdie Beach comes into view (on the right) and, just after a significant left-hand bend, the track comes to the top of the hill with a great view down Birdie Beach (now behind).




Birdie Beach View

Birdie Beach View is an informal lookout found on a sweeping bend along the Geebung Track, north of Birdie Beach. The view south over Red Ochre Beach and along Birdie Beach is fantastic. Norah Head can be seen in the distance, past Bird Island. Since the re-vegetation of the track to Birdie Beach Lookout this is the best point from which to enjoy the view. A great spot to enjoy the coast.



Birdie Beach View to Int of Geebung Track and Wybung Head Rd 0.7km 10 mins



(From 1.67 km) Continue straight: From Birdie Beach View, this walk heads north directly away from Birdie Beach, following the wide track into the taller heath. The track leads past a view down to an unnamed bay (on the right) and continues through the tall heath for a while. Not long before Wybung Head Rd, the track comes to a 'Y' intersection, this walk follows the right branch (however the left branch also goes to the same point), skirting around to a clearing. The walk then heads around the locked gate and comes to a turning area and car park on Wybung Head Rd (120m south-west of Wybung Trig).



A list of paper topographical maps that cover this walk

[Catherine Hill Bay](#) 1:25 000 Map Series

[Lake Macquarie](#) 1:100 000 Map Series



This space is available for advertising



Full colour
Great photos



Give the joy of walking to a friend
(and support wildwalks)

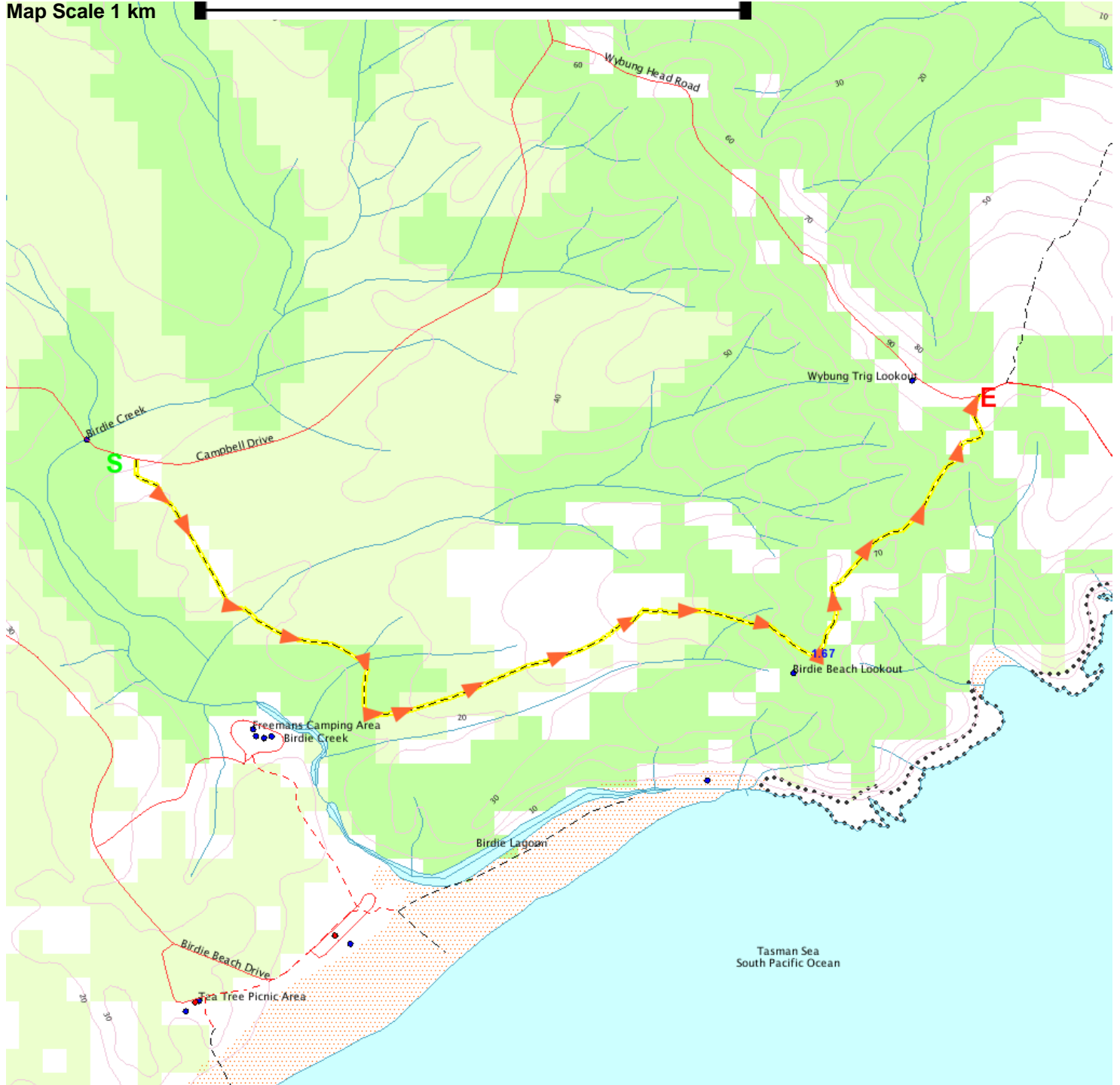
www.wildwalks.com/books.html



A walk for every body



Map Scale 1 km



Base map is used under licence and is (c) Department of lands Panorama Avenue Bathurst 2795 www.lands.nsw.gov.au

