



This walk is the shortest walk to North Era Beach and starts from the Garie car park. Both beaches are popular surfing beaches, and have either camping or basic hostel accommodation. This makes the walk between the beaches an excellent way to transport boards and supplies for your surf retreat, weekend getaway or just a nice stroll during the day.

Royal National Park

Length: 3.2 km
Time: 2 hrs
Climb: 242 m
Style: Return
Rating: Track: Moderate
Where: 7.4 km SE of Waterfall
Transport: car



Visit www.wildwalks.com for more info



Side trips and Alternate routes mentioned in these notes are not included in the tracks overall rating, distance or time estimate. The notes only describe the side trips and Alternate routes in one direction. Allow extra time for resting and exploring areas of interest. Please ensure you and your group are well prepared and equipped for all possible hazards and delays. The authors, staff and owners of wildwalks take care in preparing these notes but will not accept responsibility for any inconvenience, loss or injury sustained by using these notes or maps. Please take care and share your experience through the website. Please check park closures, weather information and Fire Danger Rating just before leaving for your walk. Walk maybe closed during Total Fire Ban. GPS for start and end of this walk: -34.1702,151.0664



Wildwalks



Download the free [Bushwalk Australia eMag](http://bushwalk.com)

The eMagazine is produced by the community at bushwalk.com and the Wildwalks team

[Bushwalk.com](http://bushwalk.com) Australia's most active bushwalking forum - Check it out.

Happy Reading. Matt :)



Garie Beach

Garie Beach, Royal National Park, is a large, south-east facing, yellow sand beach. The beach is backed by steep headlands and gullies. There is a large car park at the end of Garie Rd for access to the beach. Garie Beach is popular for surfing, patrolled 9am-5pm from December to January. Facilities include toilets, kiosk, picnic tables, cold showers and Surf Life Saving Club. The water from the shower should be treated before drinking, this water comes from a tank and may be unavailable during dry periods. [More info](#)




Garie Beach Car Park to Little Garie 0.8km 20 mins

(From S) From the Garie Beach car park, the walk follows the sign to 'North Era', keeping the sea to the left. This track follows the base of the large grassy hill between the rocks and the ocean, to the Little Garie cabins and up past the Little Garie Community Hall.




Little Garie to North Era Bush Campground 0.8km 20 mins

(From 0.75 km) Continue straight: From the community hall in Little Garie, the walk heads steeply up the hill, following the track to the south-west. To prevent erosion of the hill, wooden steps have been installed. From the top of the ridge, the track continues down the other side, keeping the ocean on the left while winding down into North Era Bush Campground.



North Era camping ground

North Era camping ground, Royal National Park, is a large dune area situated directly behind North Era Beach. This camping spot is popular with surfers, and it also has a toilet and a cleared area to pitch your tent. A maximum of 36 people (12 sites) can camp here, so there is plenty of room for everyone. Open fires are not permitted, you can carry a fuel stove for cooking. A camping permit is required from NPWS before arriving (Phone:(02) 9542 068). Water is often available from the creek (treat before drinking), If dry you can walk to Garie Beach for water, although the water here may also be dried up, during a dry period it is best to carry all your water with you.




This is a 'Return' style walk - retrace your steps back to the beginning when you are ready.

A list of paper topographical maps that cover this walk

[Offord](#) 1:25 000 Map Series

Port Hacking 1:100 000 Map Series



This space is available for advertising



Full colour
Great photos



Give the joy of walking to a friend
(and support wildwalks)

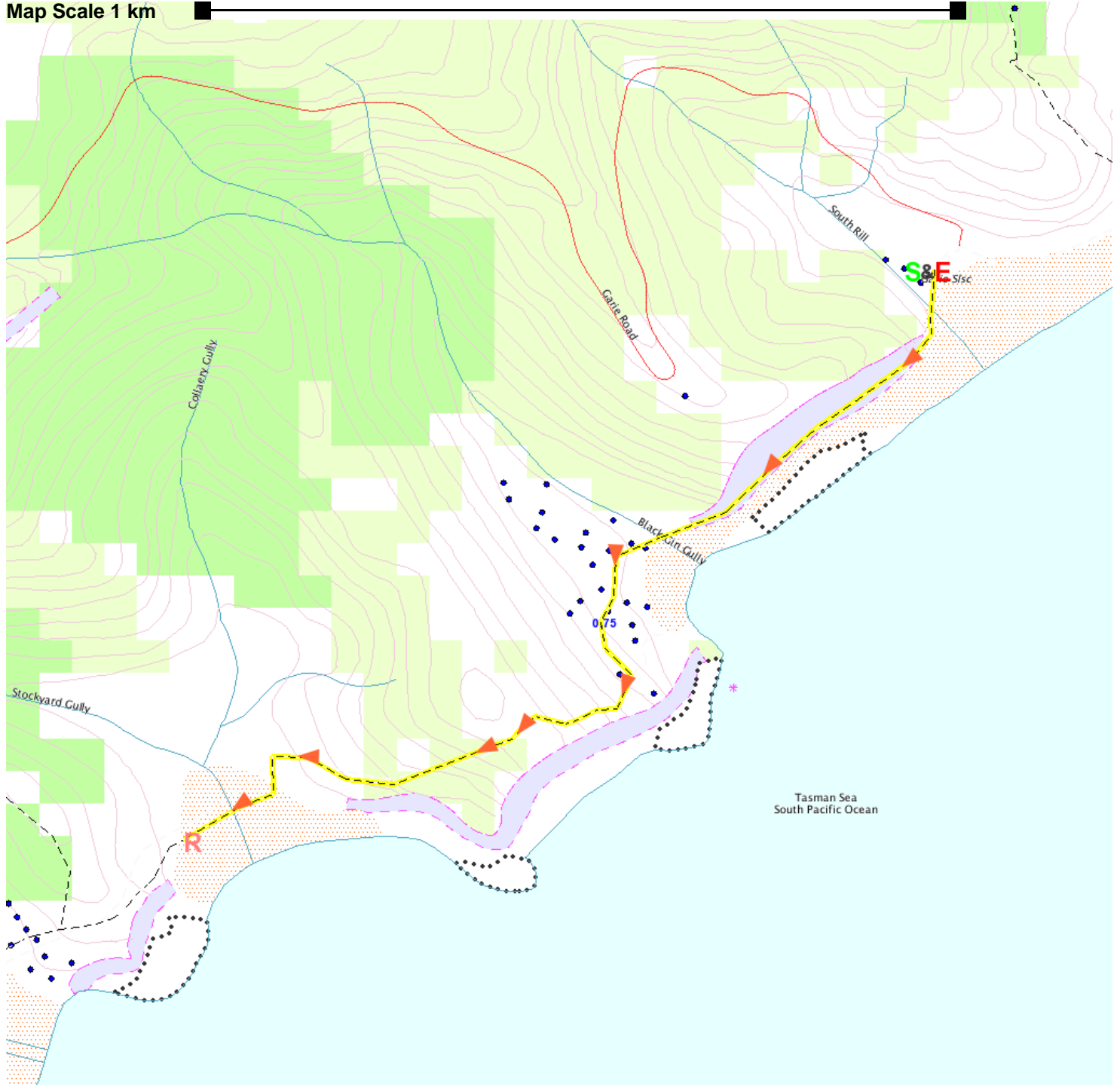
www.wildwalks.com/books.html



A walk for every body



Map Scale 1 km



Base map is used under licence and is (c) Department of lands Panorama Avenue Bathurst 2795 www.lands.nsw.gov.au

