




This is a short walk that showcases Bournda Lagoon from a beautiful angle. The start of the walk is found at the Bournda Lagoon car park. The halfway point of the walk is the lookout above the lagoon, giving a great view across most of the lagoon and out to sea. After the walk you may want to head down to the beach and cool the feet off in the ocean.

Bournda National Park


**Length:** 0.5 km  
**Time:** 12 mins  
**Climb:** 14 m  
**Style:** Return  
**Rating:** Track: Hard  
**Where:** 9.5 km SSW of Tathra  
**Transport:** car



Visit [www.wildwalks.com](http://www.wildwalks.com) for more info



*Side trips and Alternate routes mentioned in these notes are not included in the tracks overall rating, distance or time estimate. The notes only describe the side trips and Alternate routes in one direction. Allow extra time for resting and exploring areas of interest. Please ensure you and your group are well prepared and equipped for all possible hazards and delays. The authors, staff and owners of wildwalks take care in preparing these notes but will not accept responsibility for any inconvenience, loss or injury sustained by using these notes or maps. Please take care and share your experience through the website. Please check park closures, weather information and Fire Danger Rating just before leaving for your walk. Walk maybe closed during Total Fire Ban. GPS for start and end of this walk: -36.8156,149.9375*




### Wildwalks

Download the free [Bushwalk Australia eMag](http://Bushwalk Australia eMag)


The eMagazine is produced by the community at [bushwalk.com](http://bushwalk.com) and the Wildwalks team  
[Bushwalk.com](http://Bushwalk.com) Australia's most active bushwalking forum - Check it out.

Happy Reading. Matt :)



### Bournda Beach picnic area

Bournda Beach picnic area is found next to Bournda Lagoon car park, in Bournda National Park. The picnic area is shaded by the trees behind Bournda Beach, which is between Tathra and Merimbula. The picnic area has modest facilities with a few picnic tables, BBQ pit and a toilet nearby. The picnic area is a great place to eat lunch before heading down to Bournda Beach or Lagoon, which are only a stroll away through the bush.




### Bournda Lagoon Carpark to Bournda Lagoon Lookout 0.2km 5 mins

(From S) From the intersection, this walk heads along the car park (on the right) to the signposted intersection at the other corner of the car park. The walk then follows the sign 'Bournda Walking Track' down the hill. The track winds for a short time to come to a 'Walking Track' signposted intersection before the lagoon.

Veer right: From the intersection, this walk follows the arrow on the sign 'Walking Track' keeping the lagoon on the left. The track soon meets a signposted hill, which it heads up, coming to an signposted intersection on the left.

Continue straight: From the intersection, this walk follows the sign to the lookout. The track winds through the trees, up onto a rocky platform overlooking the lagoon and beach.



### Bournda Lagoon Lookout


Bournda Lagoon lookout is a small unfenced rock platform perched above Bournda Lagoon, in Bournda National Park. The views to the south, over the lake, reveal how close the lagoon is to the beach. The angle of the lookout onto the water gives a look through the water to the bottom of the lagoon.

This is a 'Return' style walk - retrace your steps back to the beginning when you are ready.

### A list of paper topographical maps that cover this walk

[Wolumla](http://Wolumla) 1:25 000 Map Series

Bega 1:100 000 Map Series



### Nearby outdoor and camping stores



**Camping Plus** 6 Alice St Merimbula (02) 6495 2571

**Gas Connection The** Arthur Kaine Drv Pambula (02) 6495 7121

**Barbeques Galore (Bega)** 274 Carp St Bega (02) 6492 4054

**Camping Outdoors Centre** 43 Vulcan St Moruya (02) 4474 3081

**Gone Fishin** Cnr Ford & Queen Sts Moruya (02) 4474 4381



This space is available for advertising



Full colour  
Great photos



Give the joy of walking to a friend  
(and support wildwalks)

[www.wildwalks.com/books.html](http://www.wildwalks.com/books.html)



A walk for every body



Map Scale 100 m



Base map is used under licence and is (c) Department of lands Panorama Avenue Bathurst 2795 [www.lands.nsw.gov.au](http://www.lands.nsw.gov.au)

